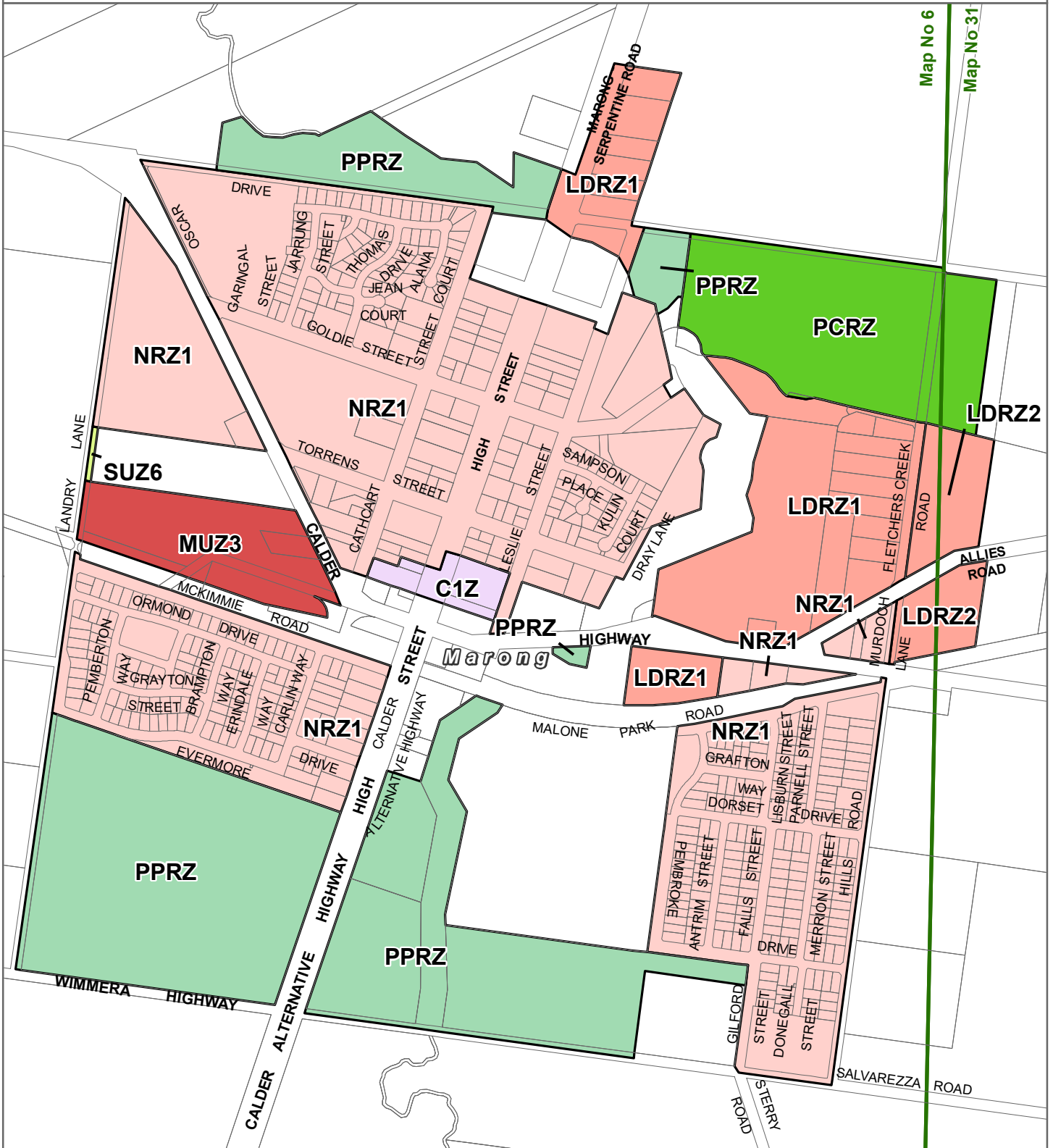


GREATER BENDIGO PLANNING SCHEME - LOCAL PROVISION AMENDMENT C263gben



Map No 6

Map No. 31

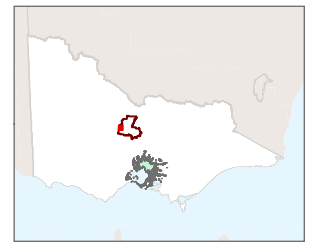
LEGEND

- C1Z - Commercial 1 Zone
- LDRZ - Low Density Residential Zone
- MUZ - Mixed Use Zone
- NRZ - Neighbourhood Residential Zone
- PCRZ - Public Conservation and Resource Zone
- PPRZ - Public Park and Recreation Zone
- SUZ - Special Use Zone

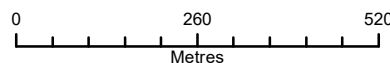
Disclaimer
This publication may be of assistance to you but the State of Victoria and its employees do not guarantee that the publication is without flaw of any kind or is wholly appropriate for your particular purposes and therefore disclaims all liability for any error, loss or other consequence which may arise from you relying on any information in this publication.

© The State of Victoria Department of Environment, Land, Water and Planning 2022

Part of Planning Scheme Maps 6 & 31



Planning Group
Print Date: 5/26/2022
Amendment Version: 6



Environment,
Land, Water
and Planning