

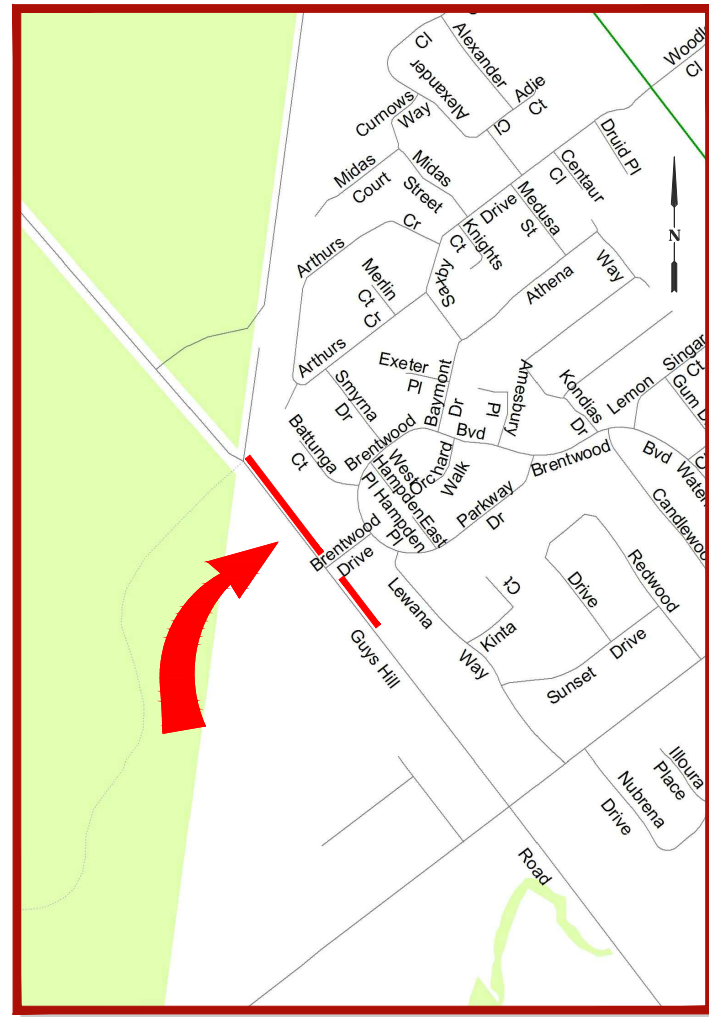
# GUYS HILL ROAD STRATHFIELDSAYE

## GB5113

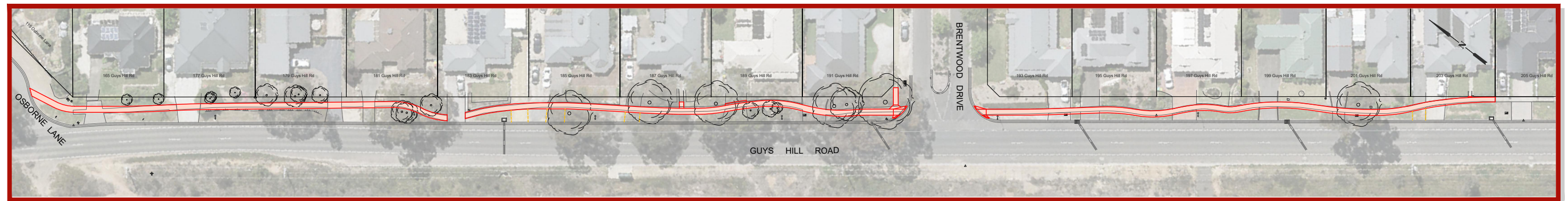
# FOOTPATH RENEWAL FEBRUARY 2024



DOCUMENT CONTROL				
SHEET No.	SHEET DESCRIPTION.	8/2/24	x/x/23	x/x/23
		DRAFT	TENDER	CONSTRUCTION
		REVISION	REVISION	REVISION
1	COVER SHEET	A	A	-
2	GENERAL NOTES & TYPICAL SECTION	A	A	-
3 - 7	LAYOUT PLAN & LONG SECTION	A	A	-
8 - 12	CROSS SECTIONS	A	A	-
11	SETOUT	A	A	-



LOCALITY MAP



PROJECT EXTENTS

PROJECT PLANNING REQUIREMENTS				CITY OF GREATER BENDIGO	PROJECT DESIGN STATUS		PROJECT TITLE		SHEET DETAILS				
Item	Required	Comments	Contractor		Surveyor	H. WHYTOCK	APR. 2023	Location:	GUYS HILL ROAD		Sheet:	1 OF 13	
Vegetation	Yes	Arborist to inspect prior to works		Designer	L. OLIVER	DEC. 2023	Suburb:	STRATHFIELDSAYE		Scale:	- A3		
RRV	No	-		Draft Checked	A. SMITH	X/X/23	Works:	FOOTPATH RENEWAL		Plot Date: 08/02/2024 By: Leigh Oliver			
CMA	No	-		Tender Approved	N. SARTORI	X/X/23	Reference:	GB5113		AMENDMENTS			
Planning Permit	No	-								Revision	Description	Approved by	Date
Land Acquisition	No	-								-	-	-	-
CHMP	No	-								-	-	-	-
Other	No	-								-	-	-	-

**PRELIMINARY DESIGN  
DRAFT 1.2**

**CONSTRUCTION SPECIFICATIONS**

All construction undertaken by, or on behalf of, The City of Greater Bendigo (CoGB) shall be undertaken in accordance with all DTP/Vicroads 200-700 series of Standard Specifications.

Compliance with the specifications to the satisfaction of the project Superintendent is required before a project can meet Practical Completion.

Sections of the DTP/Vicroads 200-700 series of standard specifications which are of particular relevance for this project include:

**FORMATION**

- 201 Site Clearing
- 204 Earthworks
- 205 Rock Fill
- 210 Geotextiles in Earthworks

**FLEXIBLE PAVEMENTS**

- 304 Unbound Flexible Pavement Construction
- 306 Cementitious Treated Pavement Subbase
- 307 In Situ Stabilisation of Pavements with Cementitious Binders
- 308 In Situ Stabilisation of Pavements with Foamed Bitumen Binder
- 310 Preparation of Granular Pavements for Bituminous Surfacing

**ASPHALT AND SURFACE TREATMENTS**

- 402 Removal of Pavement by Cold Planing (profiling)
- 407 Dense Graded Asphalt
- 408 Sprayed Bituminous Surfacing
- 431 Coloured Surface Treatments

**INCIDENTAL CONSTRUCTION**

- 701 Underground Stormwater Drains
- 702 Subsurface Drainage
- 703 General Concrete Paving
- 704 Precast Concrete Kerb
- 705 Drainage Pits and Covers
- 706 Installation or Replacement of Utility Infrastructure within Road Reserves
- 707 Fencing
- 710 Fixing Raised Pavement Markers
- 712 Block Paving
- 713 Beaching
- 714 Sign Installation
- 721 Pavement Markings
- 731 Road Lighting Installation

**MATERIAL SPECIFICATIONS**

**FOR WORKS DEPARTMENT**

All materials used in construction projects undertaken by the CoGB Works department shall be compliant with the specifications set out in the relevant CoGB material panel supply contract.

Where panel supply contract information is not available, material specifications shall be sought from and supplied by the CoGB Engineering Department, and all materials used in construction must comply with those specifications.

**FOR EXTERNAL CONSULTANTS (inc. consultants engaged by the Works Dept.)**

All materials used by external contractors engaged to undertake CoGB construction projects, or components thereof, shall be as per the material specification supplied within the instrument of engagement (Quote, Tender or Contract), or as per written instruction from the project Superintendents.

**PROJECT PLANNING REQUIREMENTS**

**Permits and approvals**

1. Project permits and approvals which were required to be obtained prior to construction are listed in the below table
2. Construction activities must be compliant with all conditions within the listed permits and approvals.

PROJECT PLANNING REQUIREMENTS			
Item	Required	Comments	Contractor
Vegetation	Yes	Arborist to inspect prior to works	
RRV	No	-	
CMA	No	-	
Planning Permit	No	-	
Land Acquisition	No	-	
CHMP	No	-	
Other	No	-	

**GENERAL NOTES**

**STANDARD DRAWINGS**

Standard Drawings that are referenced within the design drawings are noted as 'SD', and are sourced from 3 locations. They are available for download online or from the project superintendent:

1. 'CoGB SD' are sourced from the City of Greater Bendigo  
<https://www.bendigo.vic.gov.au/Services/Roads-and-Drainage/Roads/Construction-standards>
2. 'IDM SD' are sourced from the Infrastructure Design Manual  
<https://www.designmanual.com.au/>
3. 'Vicroads SD' are sourced from Vicroads  
<https://www.vicroads.vic.gov.au/business-and-industry/technical-publications/technical-drawings-for-roadworks/standard-drawings-for-roadworks>

**SERVICES SHOWN ON PLANS AND DURING CONSTRUCTION**

- The location of underground services shown on design drawings have been derived from available information. Accuracy can not be guaranteed and should therefore be treated as indicative only.
- Gas and water property services are not located or shown on design drawings. It is the contractors responsibility to locate and alter these services as required to achieve the project design.
- Prior to undertaking construction activities, exact service locations must be arranged and marked onsite.
- The contractor will be held responsible for any damage caused to services.
- All service pit lids or valve covers within the works area are to be raised or lowered to match the design surface level to the relevant authority standards, unless noted otherwise on the construction plans, or by approval from the superintendent.
- Any service authority marker post found within the works area is to be relocated adjacent to their current position to a point 150mm offset from the nearest property boundary.
- Any PSM covers affected during works are to be renewed to CoGB SD293 unless noted otherwise, or by approval from the superintendent.

**DRAINAGE**

- Any private storm water pipes discovered during works are to be plumbed to the nearest CoGB drainage pit, or with approval from the superintendent, to the nearest kerb or pipe

**CONSTRUCTION MANAGEMENT GUIDANCE**

**OCCUPATIONAL HEALTH AND SAFETY**

Delivery units shall consider appropriate management of occupational health and safety, and develop management plans compliant with ISO45001, and the City of Greater Bendigo integrated management system prior to any works beginning onsite

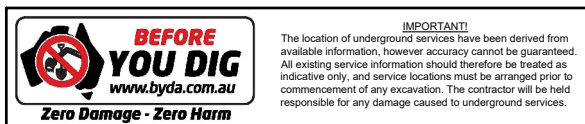
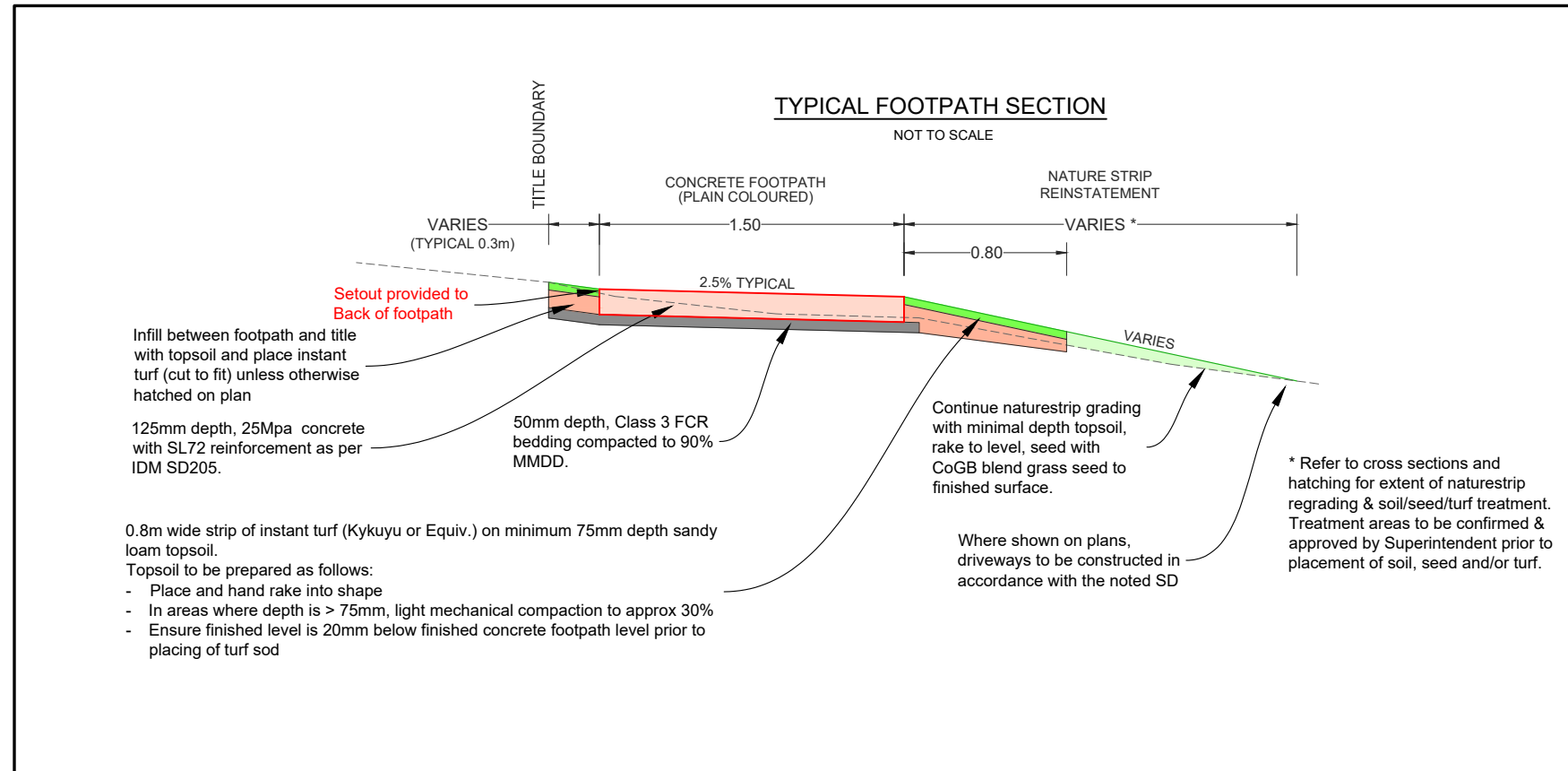
**SITE ENVIRONMENTAL MANAGEMENT PLAN**

A Site Environmental Management Plan (SEMP) is to be developed by delivery units to manage the project site during the project delivery window. Consideration shall be given to appropriate management of the following, with a SEMP plan filled out and displayed onsite at all times:

- Communication and induction for staff, contractors and sub contractors
- Communication with appropriate adjacent residents/businesses
- Noise and Vibration
- Dust and contamination
- Chemicals
- Erosion and sediment
- Waste
- Vehicle and roadside management
- Vegetation, with particular focus on any relevant permit conditions and AS4970
- Heritage, with particular focus on any relevant permit conditions

**TRAFFIC MANAGEMENT PLAN**

Where appropriate and prior to any works starting on site, delivery units must organise a AS1742.3 compliant traffic management plan, and have it approved by the relevant road authority.

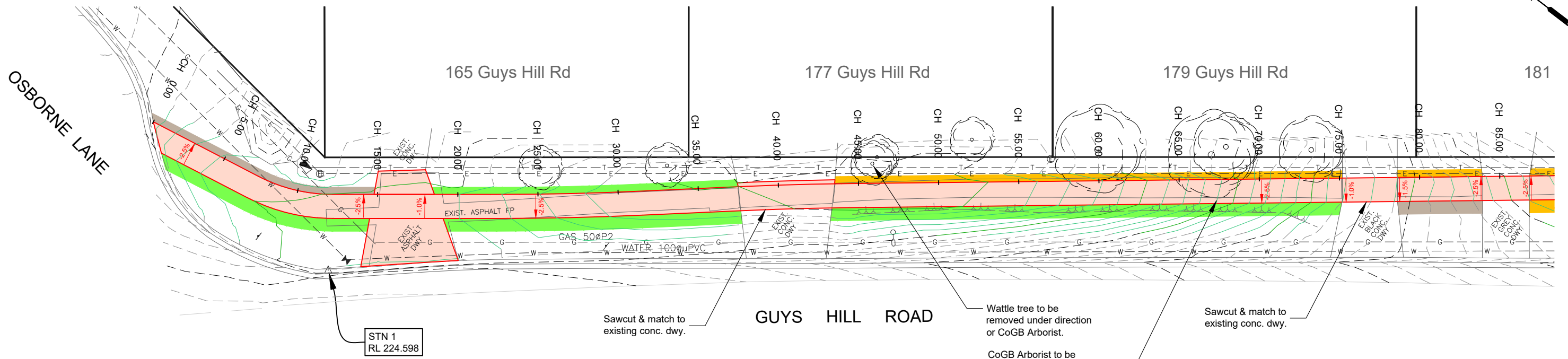


PROJECT DESIGN STATUS		
Surveyor	H. WHYTOCK	APR. 2023
Designer	L. OLIVER	DEC. 2023
Draft Checked	A. SMITH	X/X/23
Tender Approved	N. SARTORI	X/X/23

**PRELIMINARY DESIGN DRAFT 1.2**

PROJECT TITLE	
Location:	<b>GUYS HILL ROAD</b>
Suburb:	<b>STRATHFIELDSAYE</b>
Works:	<b>FOOTPATH RENEWAL</b>
Reference:	<b>GB5113</b>

SHEET DETAILS			
<b>GENERAL NOTES &amp; TYPICAL SECTION</b>		Sheet: <b>2 OF 13</b>	A3
Plot Date: 08/02/2024 By: Leigh Oliver			
AMENDMENTS			
Revision	Description	Approved by	Date
-	-	-	-
-	-	-	-
-	-	-	-



**IMPORTANT**  
Project Manager & Contractor must keep in close contact with the CoGB Arborist before and during this project due to the sensitive nature of large remnant vegetation onsite.

CHAINAGE	DES CL	NS CL	Gradients (%)	Distances (m)	Vertical Curve Data
0.00	224.06	224.06	9.1%	5.0	I.P. 224.06
1.50	224.15	224.20			
4.00	224.33	224.37	1.0%		I.P. 224.42
5.00	224.37	224.42			
6.50	224.39	224.45	1.0%		I.P. 224.53
10.00	224.34	224.48			
15.00	224.43	224.53	1.0%		I.P. 224.58
18.50	224.47	224.57			
20.00	224.51	224.60	4.2%	3.0	I.P. 225.01
21.50	224.55	224.65			
25.00	224.72	224.80	-0.1%	10.0	I.P. 225.00
30.00	224.95	224.95			
34.77	225.02	225.00	1.1%		I.P. 225.06
35.00	225.02	225.00			
37.55	225.03	225.00	0.5%		I.P. 225.07
40.00	225.06	225.03			
43.00	225.11	225.06	1.0%		I.P. 225.20
44.34	225.10	225.07			
45.00	225.10	225.07	-11.1%	25.0	I.P. 223.33
45.50	225.09	225.08			
47.64	225.07	225.09	-5.7%		I.P. 223.16
50.00	225.01	225.07	-9.0%		
55.00	224.86	224.96			
58.00	224.71	224.83			
60.00	224.59	224.72			
65.00	224.26	224.36			
70.00	223.88	223.88			
70.50	223.84	223.82			
75.00	223.32	223.33			
78.00	223.15	223.15			

BFP LONGITUDINAL SECTION CH 0.000 To 78.000  
SCALES: H 1:250 V 1:100 (A3)

**LEGEND**

DESIGN CONTOURS - Levels to AHD (0.10m interval)	Concrete Footpath area: Normal plain Footpath as per IDM SD 205 & SD210	Asphalt area: 30mm depth Asphalt over 100mm depth Class 3 FCR	Landscape work: Instant turf (Refer: Typical details pg 2)
EXISTING CONTOURS - Levels to AHD (0.10m interval)	Concrete Driveway area: Normal plain Dwy as per IDM SD240	Gravel area: 50mm depth Class 3 FCR	Landscape work: topsoil and seed (Refer: Typical details pg 2)
	Existing tree to be removed		Landscape work: Mulched areas - 100mm depth native mulch

**CITY OF GREATER BENDIGO**

**PROJECT DESIGN STATUS**

Surveyor	H. WHYTOCK	APR. 2023
Designer	L. OLIVER	DEC. 2023
Draft Checked	A. SMITH	X/X/23
Tender Approved	N. SARTORI	X/X/23

**PRELIMINARY DESIGN DRAFT 1.2**

**PROJECT TITLE**

Location: **GUYS HILL ROAD**  
Suburb: **STRATHFIELDSAYE**  
Works: **FOOTPATH RENEWAL**  
Reference: **GB5113**

**SHEET DETAILS**

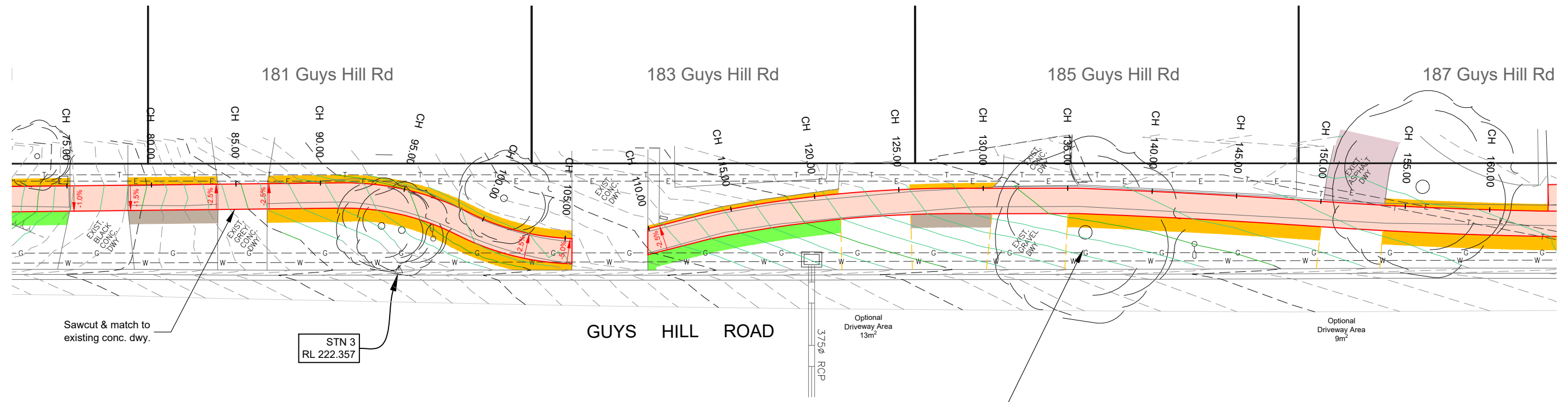
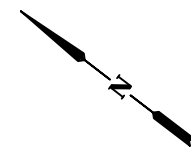
**LAYOUT PLAN & LONG SECTION**

Sheet: **3 OF 13**  
Scale: - **A3**  
Plot Date: 08/02/2024 By: Leigh Oliver

**AMENDMENTS**

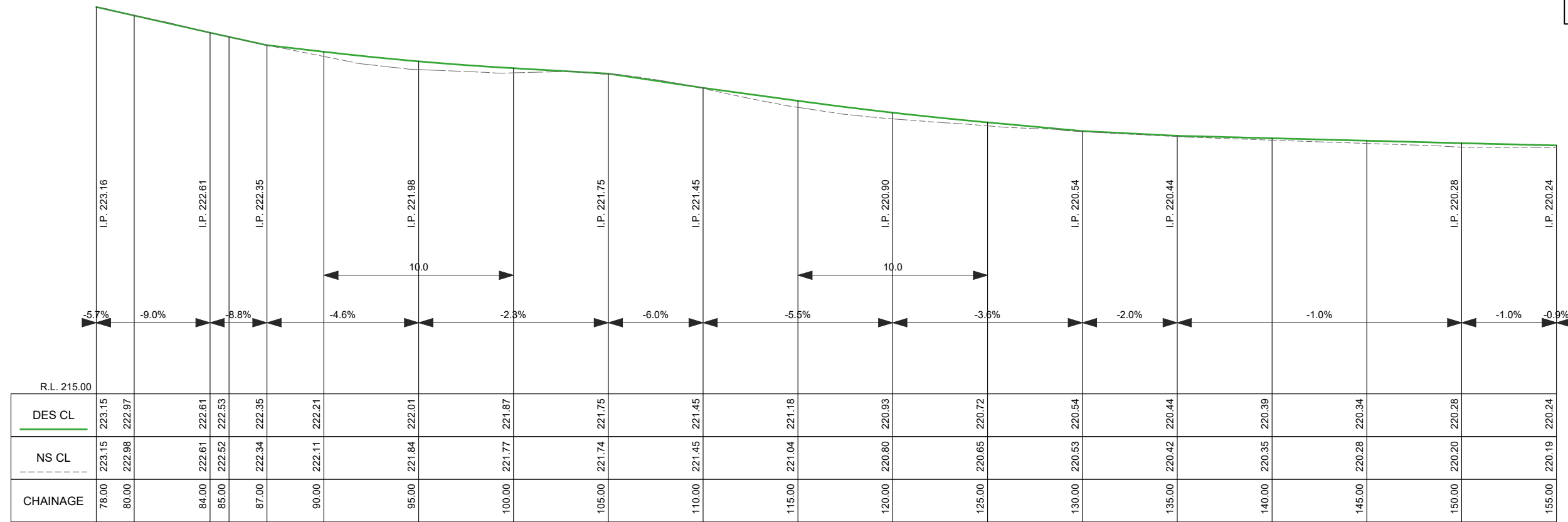
Revision	Description	Approved by	Date
-	-	-	-
-	-	-	-
-	-	-	-






CoGB Arborist to be contacted prior to excavation of path past large yellow gum trees adjacent #185, #187 & #189.

**IMPORTANT**  
Project Manager & Contractor must keep in close contact with the CoGB Arborist before and during this project due to the sensitive nature of large remnant vegetation onsite.



BFP LONGITUDINAL SECTION CH 78.000 To 155.000  
SCALES: H 1:250 V 1:100 (A3)

LEGEND			
	DESIGN CONTOURS - Levels to AHD (0.10m interval)		Concrete Footpath area: Normal plain Footpath as per IDM SD 205 & SD210
	EXISTING CONTOURS - Levels to AHD (0.10m interval)		Asphalt area: 30mm depth Asphalt over 100mm depth Class 3 FCR
	Concrete Driveway area: Normal plain Dwy as per IDM SD240		Gravel area: 50mm depth Class 3 FCR
	Landscape work: Instant turf (Refer: Typical details pg 2)		Existing tree to be removed
	Landscape work: topsoil and seed (Refer: Typical details pg 2)		Landscape work: Mulched areas - 100mm depth native mulch

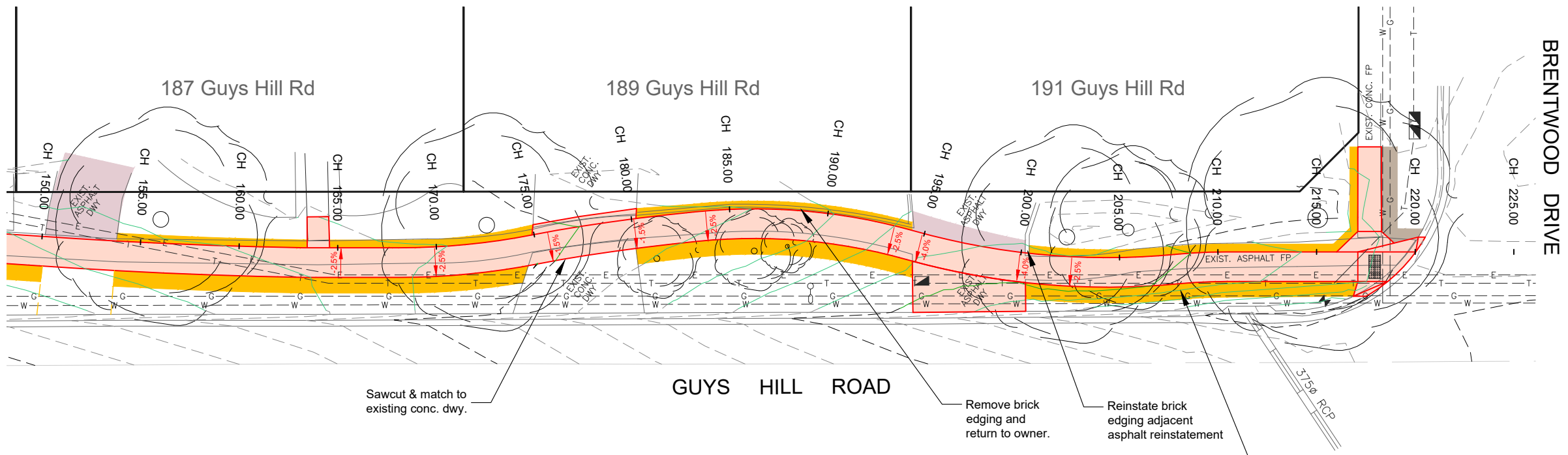


PROJECT DESIGN STATUS		
Surveyor	H. WHYTOCK	APR. 2023
Designer	L. OLIVER	DEC. 2023
Draft Checked	A. SMITH	X/X/23
Tender Approved	N. SARTORI	X/X/23

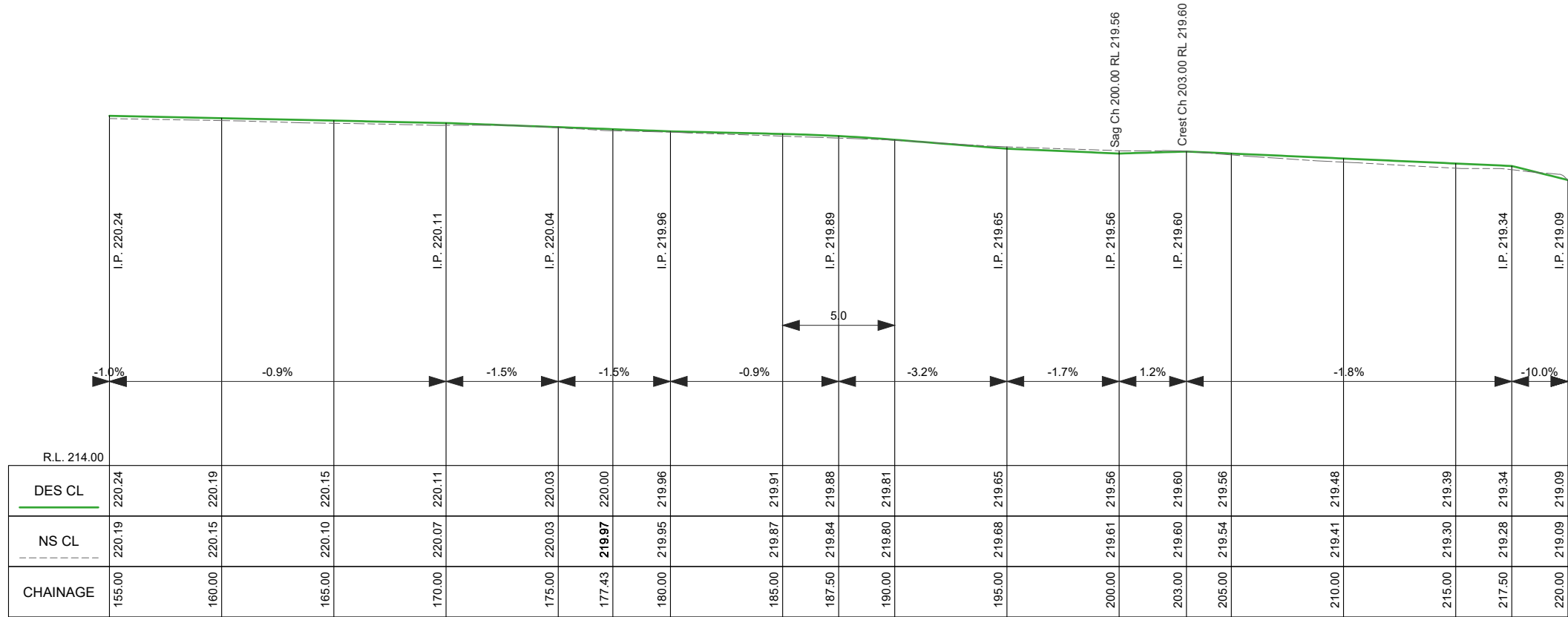
**PRELIMINARY DESIGN DRAFT 1.2**

PROJECT TITLE	
Location:	<b>GUYS HILL ROAD</b>
Suburb:	<b>STRATHFIELDSAYE</b>
Works:	<b>FOOTPATH RENEWAL</b>
Reference:	<b>GB5113</b>

SHEET DETAILS			
<b>LAYOUT PLAN &amp; LONG SECTION</b>		Sheet:	<b>4 OF 13</b>
		Scale:	- A3
Plot Date: 08/02/2024 By: Leigh Oliver			
AMENDMENTS			
Revision	Description	Approved by	Date
-	-	-	-
-	-	-	-
-	-	-	-




**IMPORTANT**  
Project Manager & Contractor must keep in close contact with the CoGB Arborist before and during this project due to the sensitive nature of large remnant vegetation onsite.



BFP LONGITUDINAL SECTION CH 155.000 To 220.000  
SCALES: H 1:250 V 1:100 (A3)

LEGEND			
	DESIGN CONTOURS - Levels to AHD (0.10m interval)		Concrete Footpath area: Normal plain Footpath as per IDM SD 205 & SD210
	EXISTING CONTOURS - Levels to AHD (0.10m interval)		Asphalt area: 30mm depth Asphalt over 100mm depth Class 3 FCR
	Concrete Driveway area: Normal plain Dwy as per IDM SD240		Gravel area: 50mm depth Class 3 FCR
	Landscape work: Instant turf (Refer: Typical details pg 2)		Existing tree to be removed
	Landscape work: topsoil and seed (Refer: Typical details pg 2)		Landscape work: Mulched areas - 100mm depth native mulch

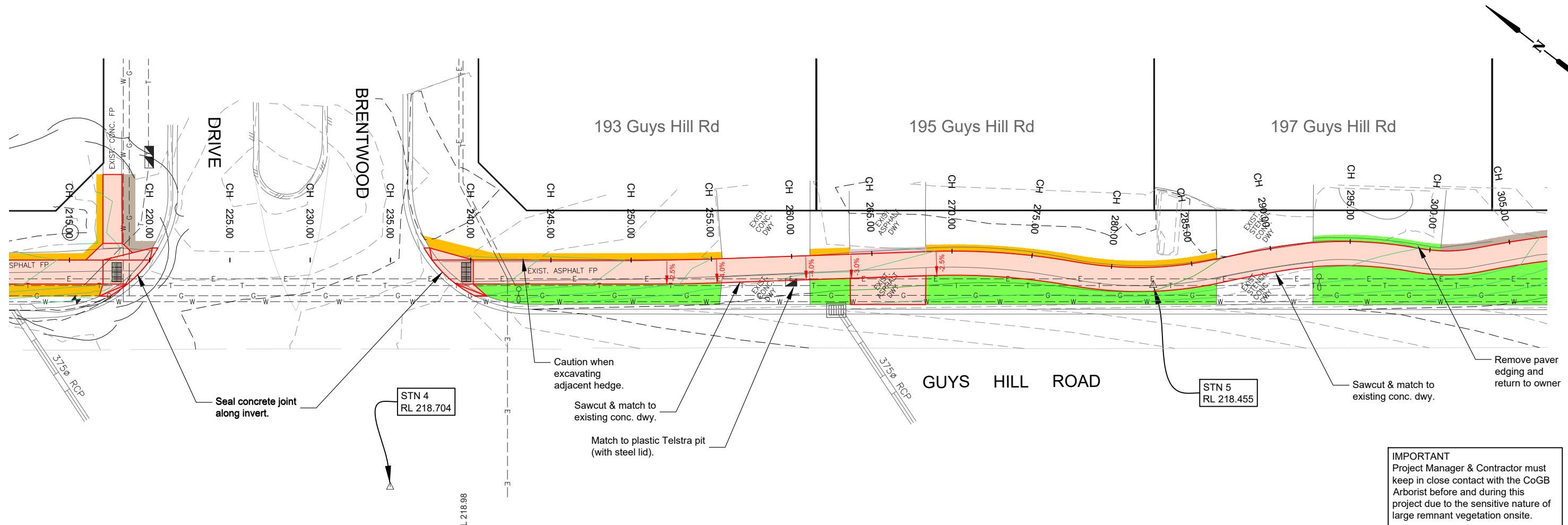


PROJECT DESIGN STATUS		
Surveyor	H. WHYTOCK	APR. 2023
Designer	L. OLIVER	DEC. 2023
Draft Checked	A. SMITH	X/X/23
Tender Approved	N. SARTORI	X/X/23

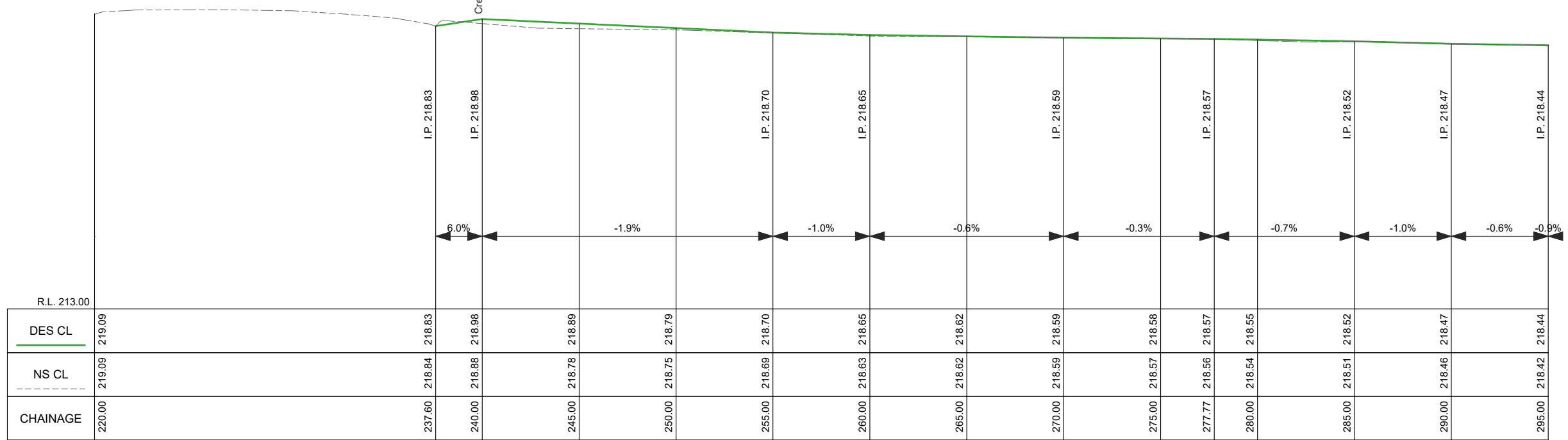
**PRELIMINARY DESIGN DRAFT 1.2**

PROJECT TITLE	
Location:	<b>GUYS HILL ROAD</b>
Suburb:	<b>STRATHFIELDSAYE</b>
Works:	<b>FOOTPATH RENEWAL</b>
Reference:	<b>GB5113</b>

SHEET DETAILS			
<b>LAYOUT PLAN &amp; LONG SECTION</b>		Sheet:	<b>5 OF 13</b>
		Scale:	-
Plot Date: 08/02/2024 By: Leigh Oliver			
AMENDMENTS			
Revision	Description	Approved by	Date
-	-	-	-
-	-	-	-
-	-	-	-




**IMPORTANT**  
Project Manager & Contractor must keep in close contact with the CoGB Arborist before and during this project due to the sensitive nature of large remnant vegetation onsite.



BFP LONGITUDINAL SECTION CH 220.000 To 295.000  
SCALES: H 1:250 V 1:100 (A3)

LEGEND			
DESIGN CONTOURS - Levels to AHD (0.10m interval)	Concrete Footpath area: Normal plain Footpath as per IDM SD 205 & SD210	Asphalt area: 30mm depth Asphalt over 100mm depth Class 3 FCR	Landscape work: Instant turf (Refer: Typical details pg 2)
EXISTING CONTOURS - Levels to AHD (0.10m interval)	Concrete Driveway area: Normal plain Dwy as per IDM SD240	Gravel area: 50mm depth Class 3 FCR	Landscape work: topsoil and seed (Refer: Typical details pg 2)
	Existing tree to be removed		Landscape work: Mulched areas - 100mm depth native mulch

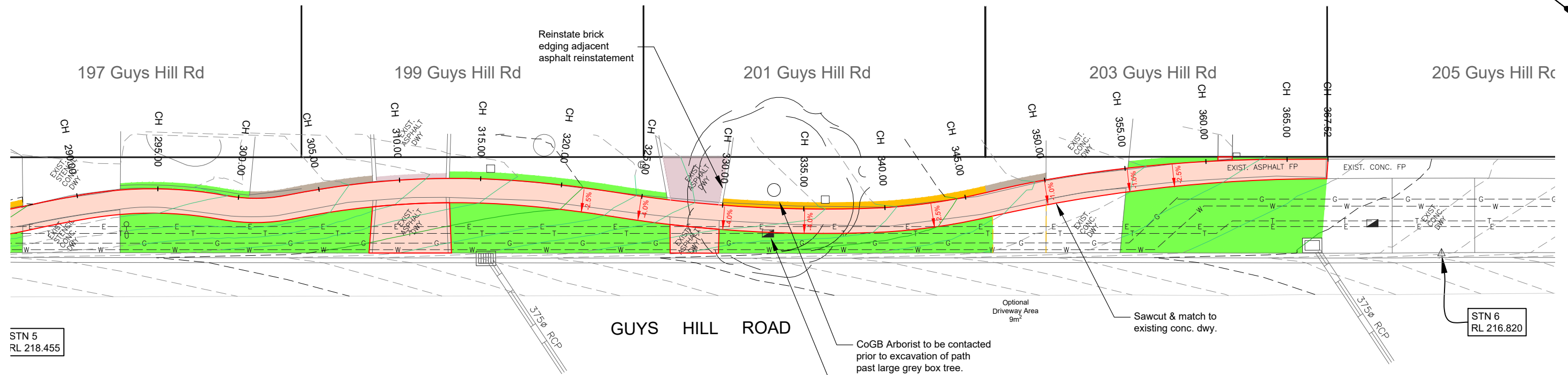
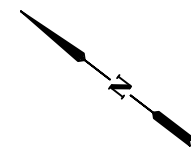


PROJECT DESIGN STATUS		
Surveyor	H. WHYTOCK	APR. 2023
Designer	L. OLIVER	DEC. 2023
Draft Checked	A. SMITH	X/X/23
Tender Approved	N. SARTORI	X/X/23

**PRELIMINARY DESIGN DRAFT 1.2**

PROJECT TITLE	
Location:	<b>GUYS HILL ROAD</b>
Suburb:	<b>STRATHFIELDSAYE</b>
Works:	<b>FOOTPATH RENEWAL</b>
Reference:	<b>GB5113</b>

SHEET DETAILS			
<b>LAYOUT PLAN &amp; LONG SECTION</b>		Sheet:	<b>6 OF 13</b>
		Scale:	- A3
Plot Date: 08/02/2024 By: Leigh Oliver			
AMENDMENTS			
Revision	Description	Approved by	Date
-	-	-	-
-	-	-	-
-	-	-	-



STN 5  
RL 218.455


STN 6  
RL 216.820

**IMPORTANT**  
Project Manager & Contractor must keep in close contact with the CoGB Arborist before and during this project due to the sensitive nature of large remnant vegetation onsite.

CHAINAGE	295.00	300.00	305.00	308.50	310.00	313.00	315.00	320.00	325.00	327.00	330.00	335.00	340.00	345.00	346.36	350.00	355.00	360.00	365.00	367.52
DES CL	218.44	218.39	218.35	218.26	218.23	218.18	218.14	218.04	217.89	217.83	217.76	217.73	217.62	217.49	217.45	217.39	217.32	217.25	217.18	217.14
NS CL	218.42	218.37	218.33	218.29	218.25	218.20	218.16	218.04	217.90	217.86	217.78	217.72	217.59	217.47	217.45	217.38	217.32	217.23	217.16	217.14
Gradients	-0.6%	-0.9%	-2.7%	-1.8%	-1.9%	-3.0%	-2.3%	-0.6%	-2.2%	-2.7%	-1.6%	-1.4%								
I.P.	218.44		218.35	218.26		218.18		218.04		217.83	217.76		217.62		217.45	217.39				

BFP LONGITUDINAL SECTION CH 295.000 To 367.520  
SCALES: H 1:250 V 1:100 (A3)

LEGEND			
	DESIGN CONTOURS - Levels to AHD (0.10m interval)		Concrete Footpath area: Normal plain Footpath as per IDM SD 205 & SD210
	EXISTING CONTOURS - Levels to AHD (0.10m interval)		Asphalt area: 30mm depth Asphalt over 100mm depth Class 3 FCR
	Concrete Driveway area: Normal plain Dwy as per IDM SD240		Gravel area: 50mm depth Class 3 FCR
	Landscape work: Instant turf (Refer: Typical details pg 2)		Existing tree to be removed
	Landscape work: topsoil and seed (Refer: Typical details pg 2)		
	Landscape work: Mulched areas - 100mm depth native mulch		

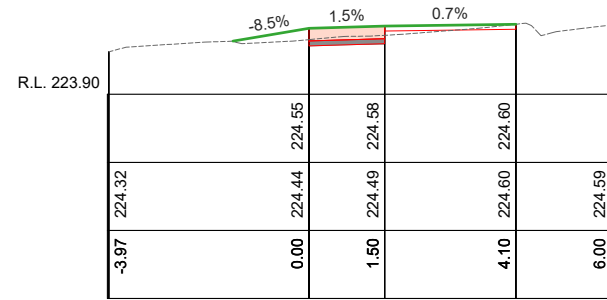


PROJECT DESIGN STATUS		
Surveyor	H. WHYTOCK	APR. 2023
Designer	L. OLIVER	DEC. 2023
Draft Checked	A. SMITH	X/X/23
Tender Approved	N. SARTORI	X/X/23

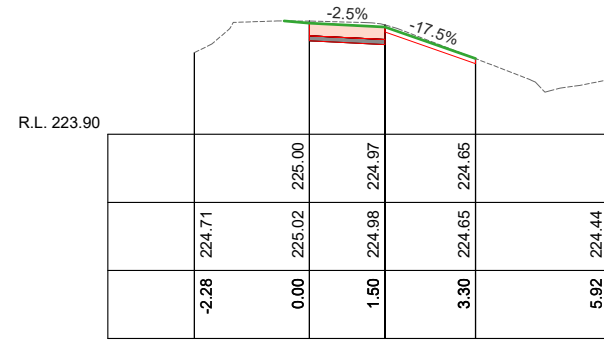
**PRELIMINARY DESIGN DRAFT 1.2**

PROJECT TITLE	
Location:	<b>GUYS HILL ROAD</b>
Suburb:	<b>STRATHFIELDSAYE</b>
Works:	<b>FOOTPATH RENEWAL</b>
Reference:	<b>GB5113</b>

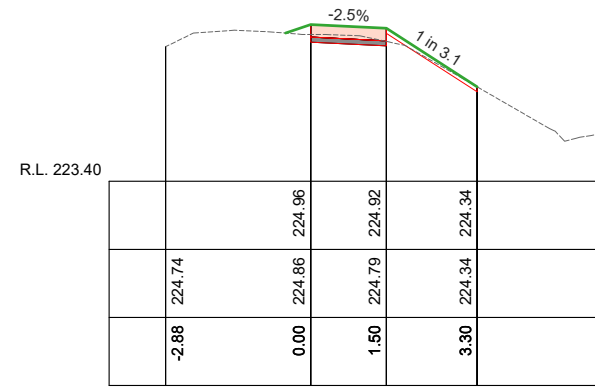
SHEET DETAILS			
<b>LAYOUT PLAN &amp; LONG SECTION</b>		Sheet: <b>7 OF 13</b>	A3
Plot Date: 08/02/2024 By: Leigh Oliver			
AMENDMENTS			
Revision	Description	Approved by	Date
-	-	-	-
-	-	-	-
-	-	-	-



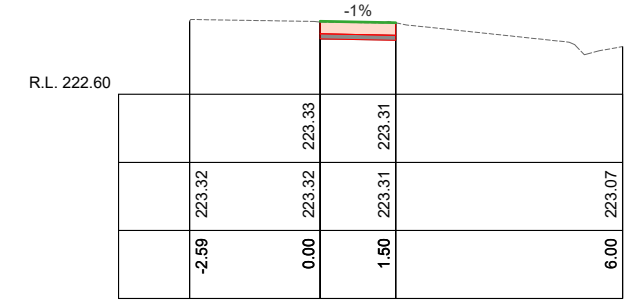
Ch 17.00



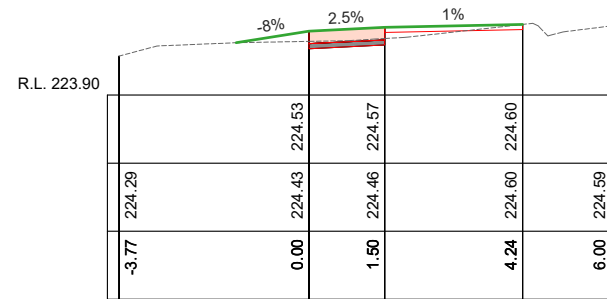
Ch 35.00



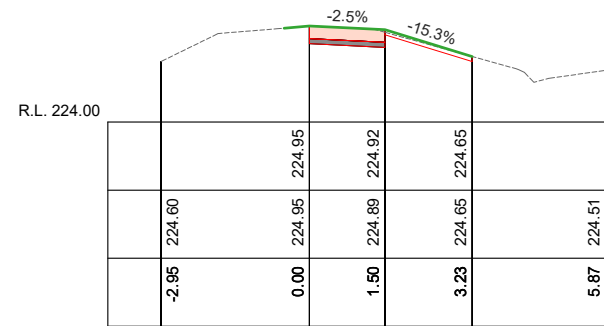
Ch 55.00



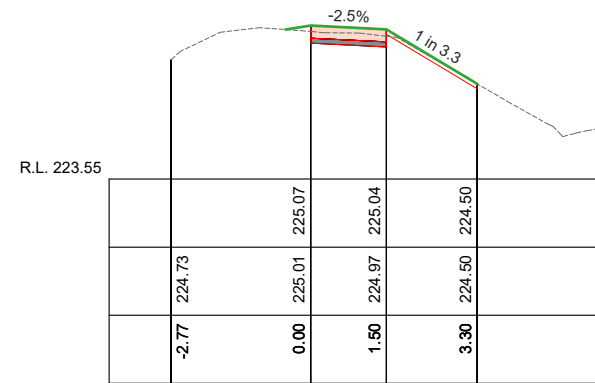
Ch 75.00



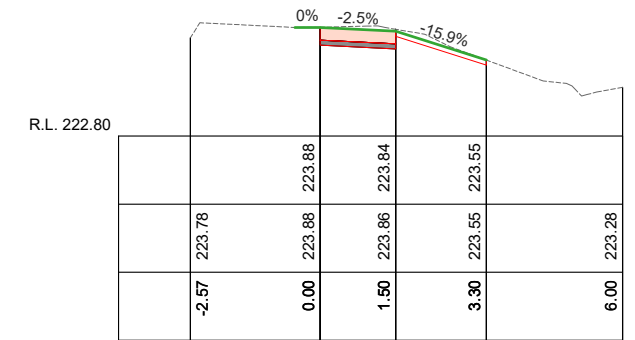
Ch 15.00



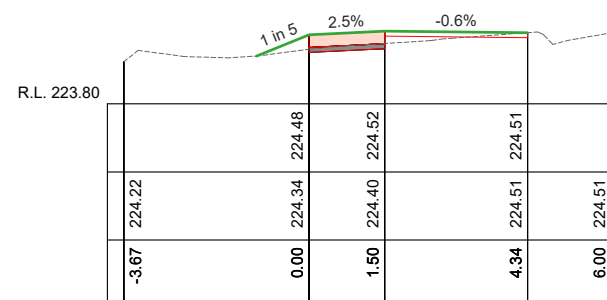
Ch 30.00



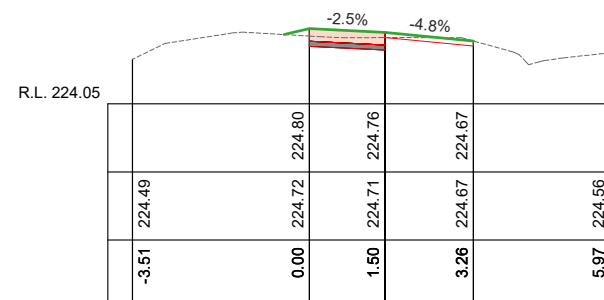
Ch 50.00



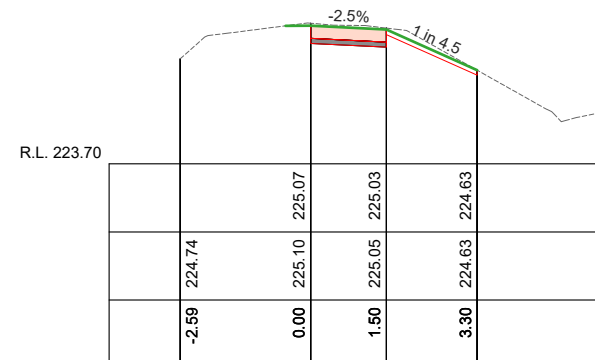
Ch 70.00



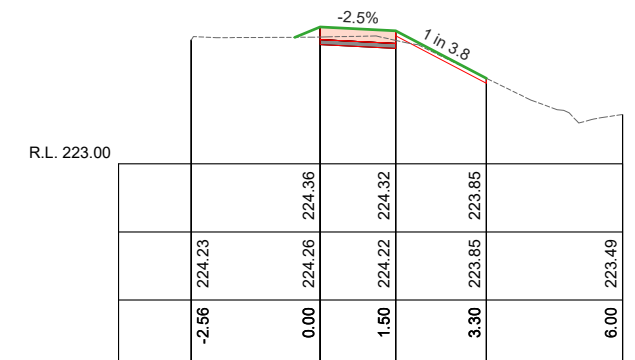
Ch 10.00



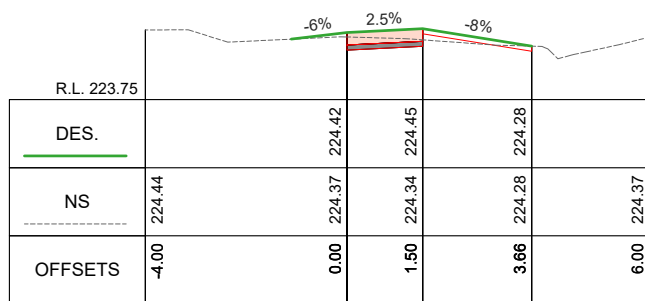
Ch 25.00



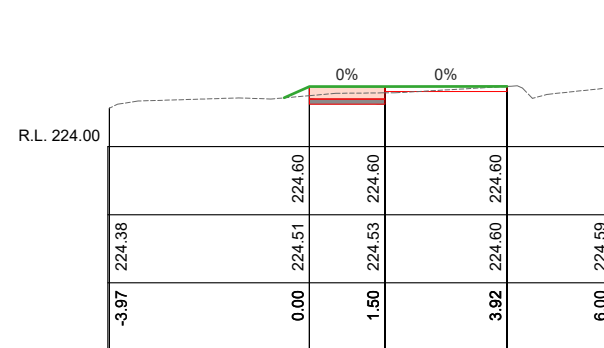
Ch 45.00



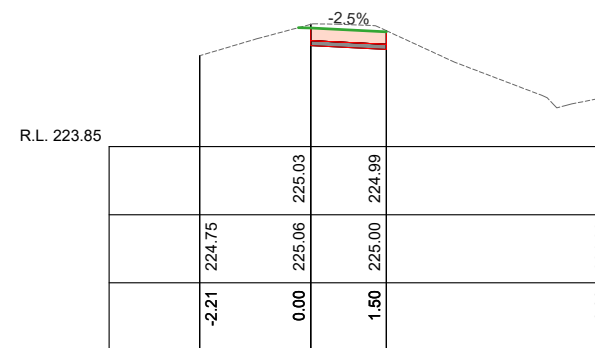
Ch 65.00



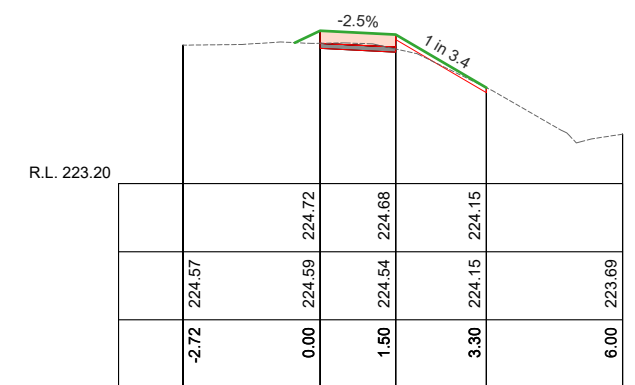
Ch 5.00



Ch 20.00



Ch 40.00



Ch 60.00

BFP CROSS SECTIONS  
SCALES: H 1:150 V 1:75 (A3)

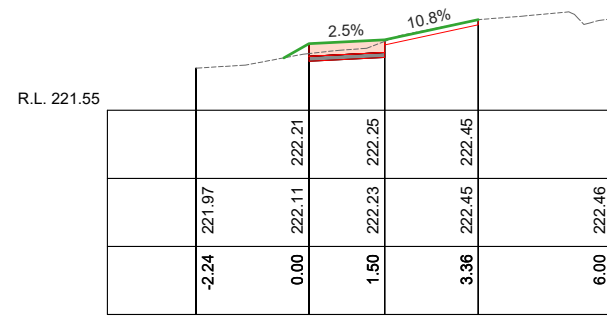


PROJECT DESIGN STATUS  
 Surveyor: H. WHYTOCK APR. 2023  
 Designer: L. OLIVER DEC. 2023  
 Draft Checked: A. SMITH X/X/23  
 Tender Approved: N. SARTORI X/X/23  
**PRELIMINARY DESIGN  
DRAFT 1.2**

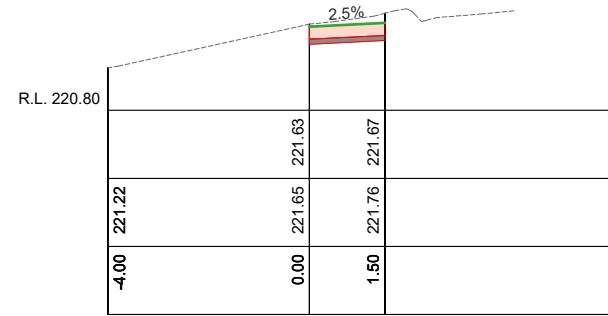
PROJECT TITLE  
 Location: GUYS HILL ROAD  
 Suburb: STRATHFIELDSAYE  
 Works: FOOTPATH RENEWAL  
 Reference: GB5113

SHEET DETAILS			
CROSS SECTIONS		Sheet: 8 OF 13	A3
Scale: -			
Plot Date: 08/02/2024 By: Leigh Oliver			
AMENDMENTS			
Revision	Description	Approved by	Date
-	-	-	-
-	-	-	-
-	-	-	-

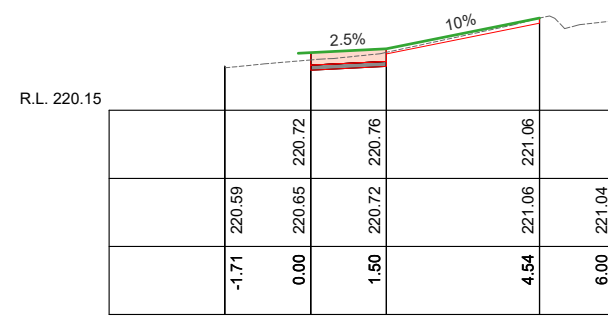




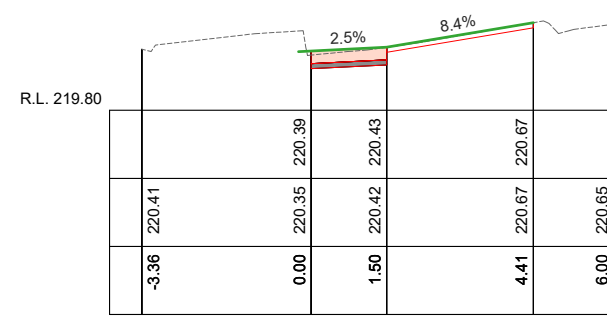
Ch 90.00



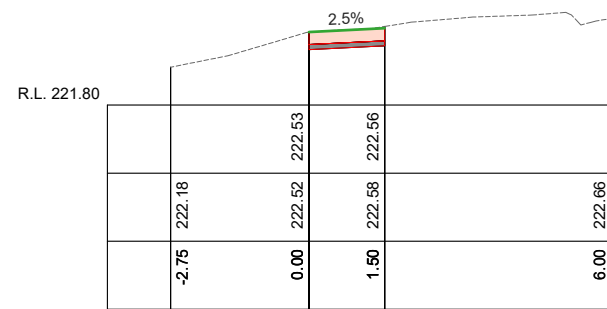
Ch 107.00



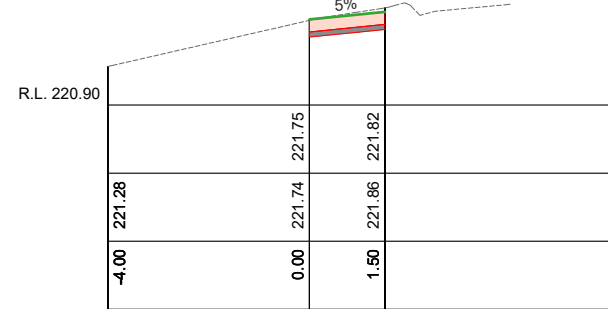
Ch 125.00



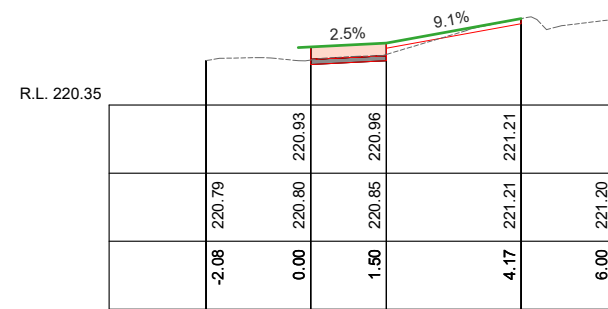
Ch 140.00



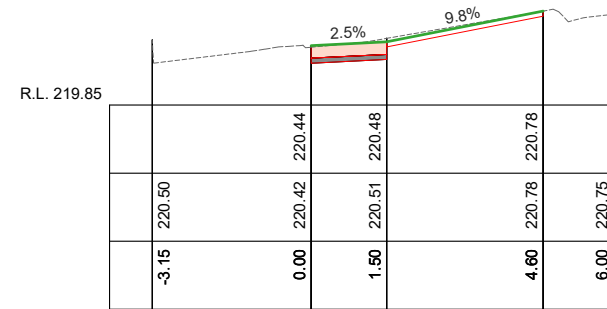
Ch 85.00



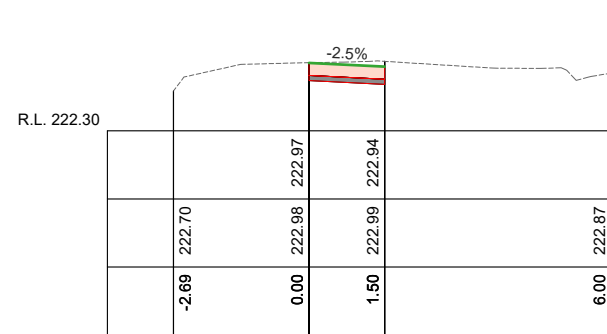
Ch 105.00



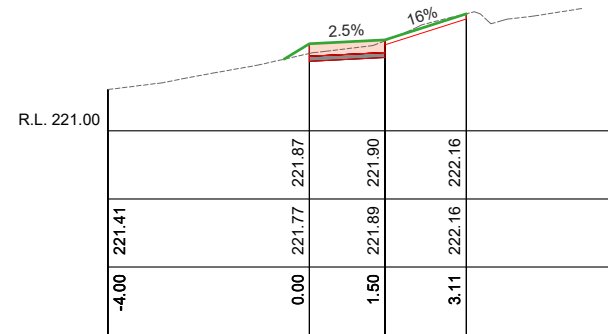
Ch 120.00



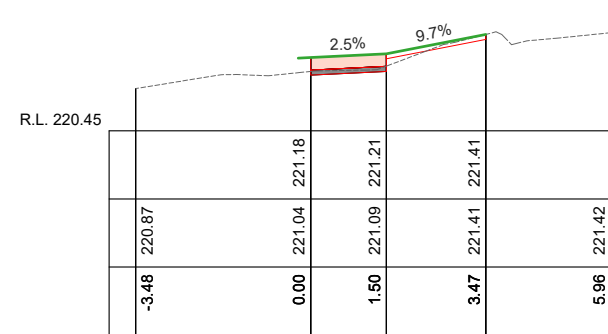
Ch 135.00




Ch 80.00



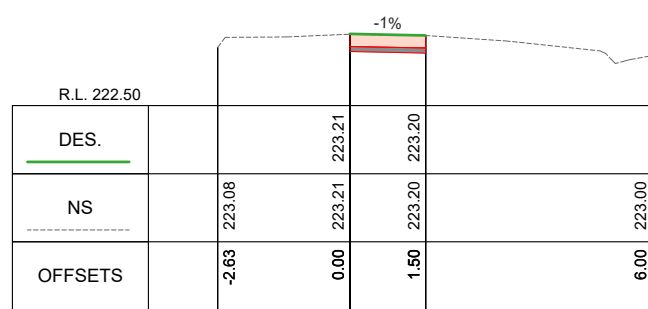
Ch 100.00



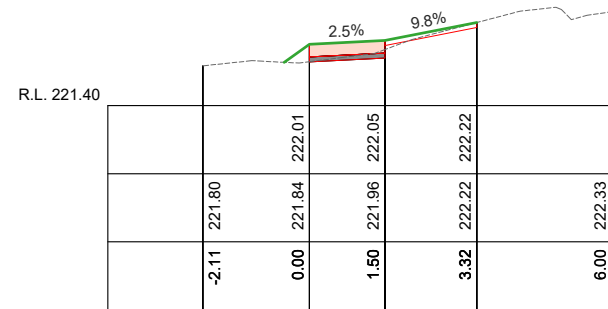
Ch 115.00



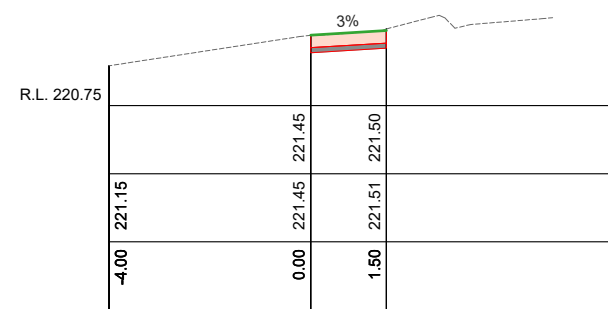
Ch 133.00




Ch 77.00



Ch 95.00



Ch 110.00



Ch 130.00

BFP CROSS SECTIONS  
SCALES: H 1:150 V 1:75 (A3)

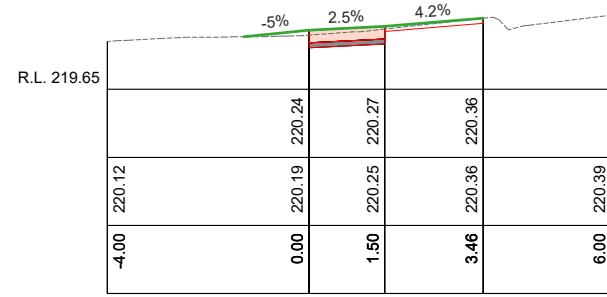


PROJECT DESIGN STATUS		
Surveyor	H. WHYTOCK	APR. 2023
Designer	L. OLIVER	DEC. 2023
Draft Checked	A. SMITH	X/X/23
Tender Approved	N. SARTORI	X/X/23

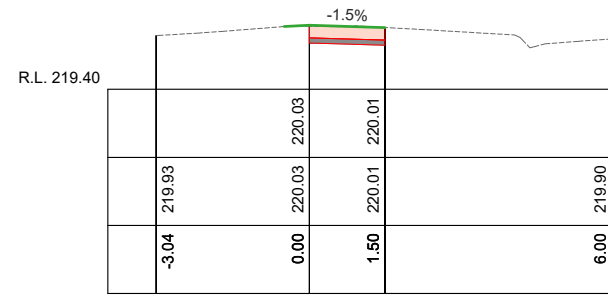
**PRELIMINARY DESIGN DRAFT 1.2**

PROJECT TITLE	
Location:	GUYS HILL ROAD
Suburb:	STRATHFIELDSAYE
Works:	FOOTPATH RENEWAL
Reference:	GB5113

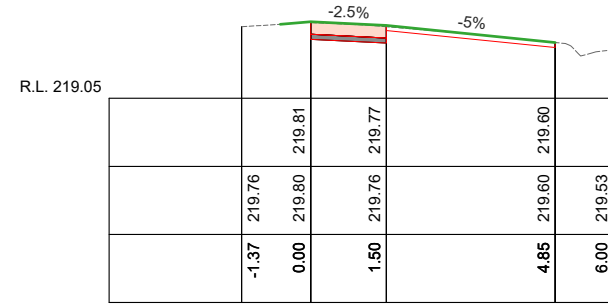
SHEET DETAILS			
CROSS SECTIONS		Sheet: 9 OF 13	A3
		Scale: -	Plot Date:08/02/2024 By:Leigh Oliver
AMENDMENTS			
Revision	Description	Approved by	Date
-	-	-	-
-	-	-	-
-	-	-	-



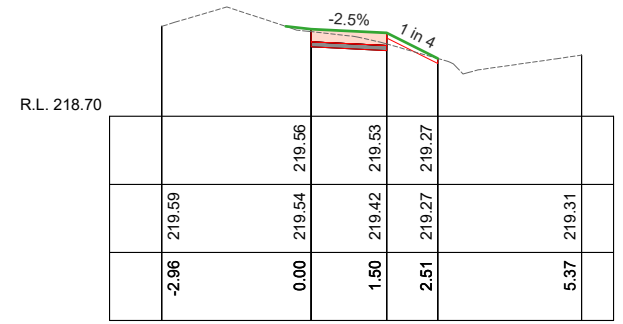
Ch 155.00



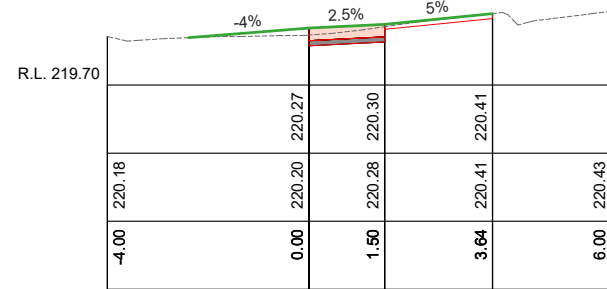
Ch 175.00



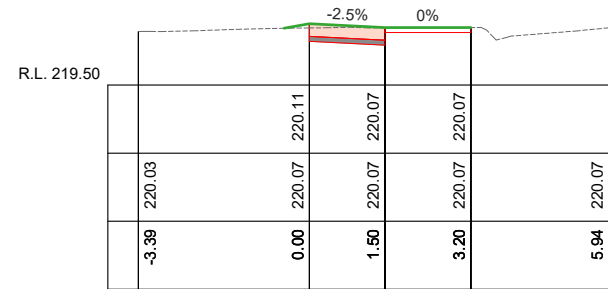
Ch 190.00



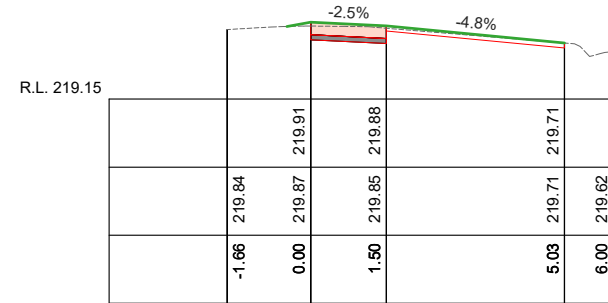
Ch 205.00



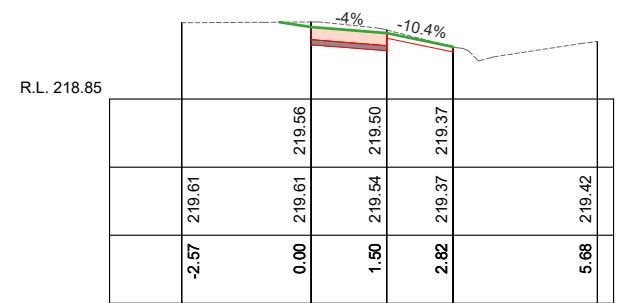
Ch 152.00



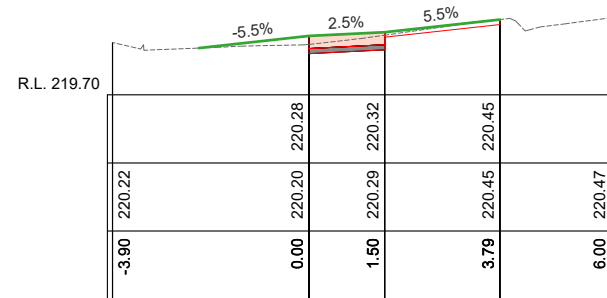
Ch 170.00



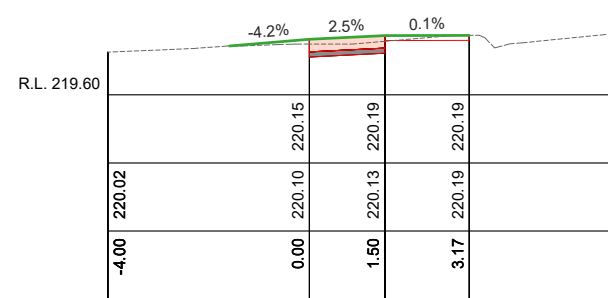
Ch 185.00



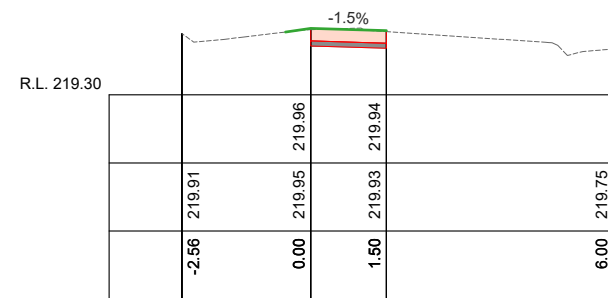
Ch 200.00



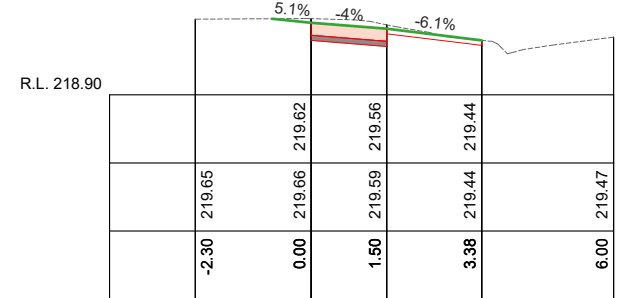
Ch 150.00



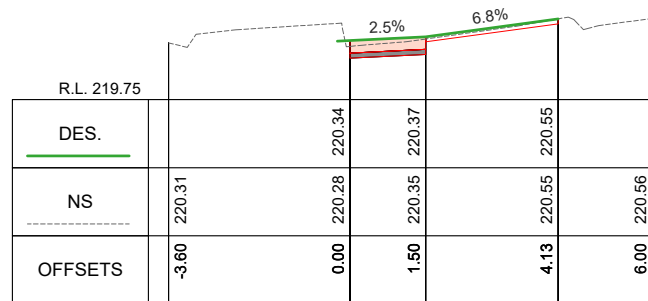
Ch 165.00



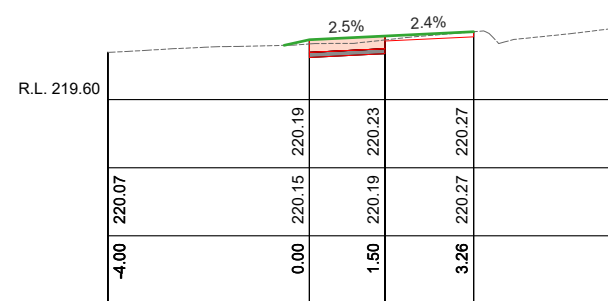
Ch 180.00



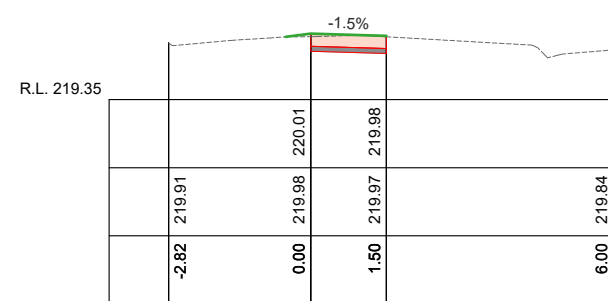
Ch 197.00



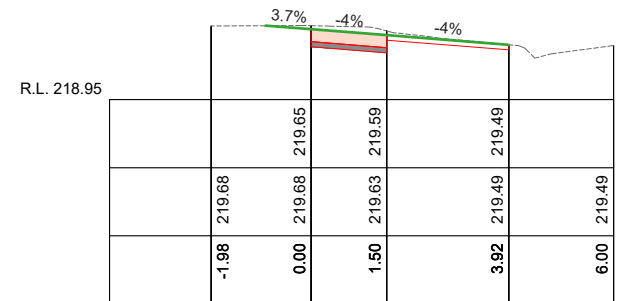
Ch 145.00



Ch 160.00



Ch 177.00



Ch 195.00

BFP CROSS SECTIONS  
SCALES: H 1:150 V 1:75 (A3)



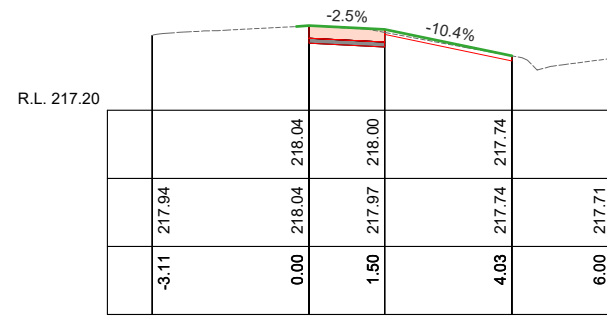
PROJECT DESIGN STATUS  
 Surveyor: H. WHYTOCK APR. 2023  
 Designer: L. OLIVER DEC. 2023  
 Draft Checked: A. SMITH X/X/23  
 Tender Approved: N. SARTORI X/X/23

**PRELIMINARY DESIGN  
DRAFT 1.2**

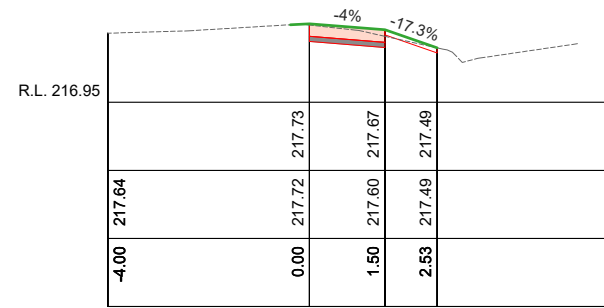
PROJECT TITLE  
 Location: GUYS HILL ROAD  
 Suburb: STRATHFIELDSAYE  
 Works: FOOTPATH RENEWAL  
 Reference: GB5113

SHEET DETAILS			
CROSS SECTIONS		Sheet: 10 OF 13	A3
Scale: -			
Plot Date: 08/02/2024 By: Leigh Oliver			
AMENDMENTS			
Revision	Description	Approved by	Date
-	-	-	-
-	-	-	-
-	-	-	-

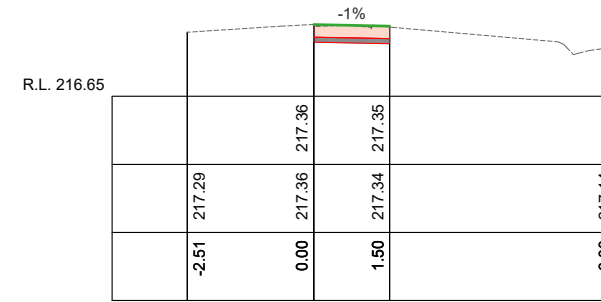




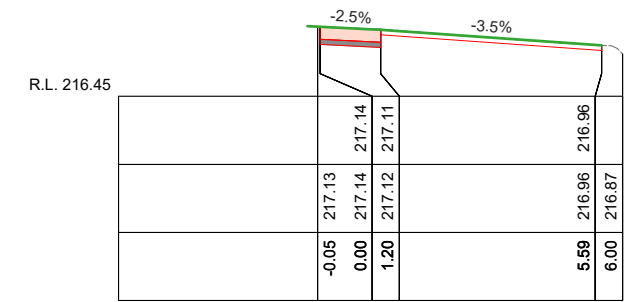
Ch 320.00



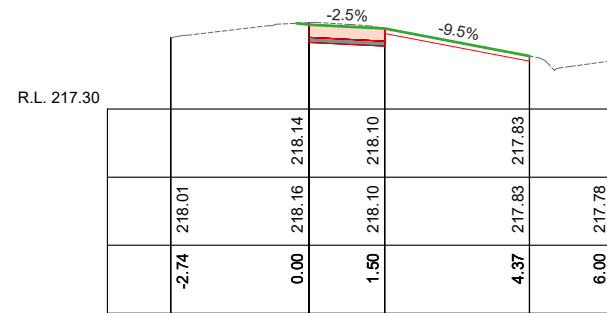
Ch 335.00



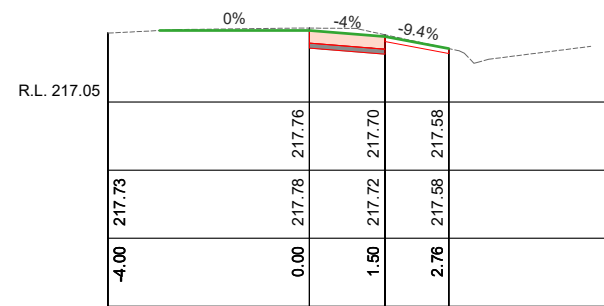
Ch 352.00



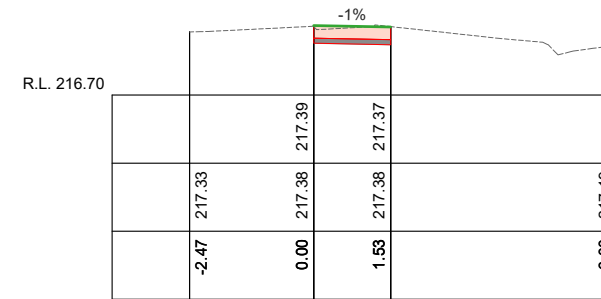
Ch 367.52



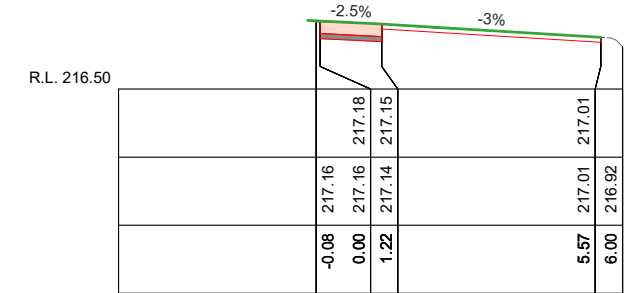
Ch 315.00



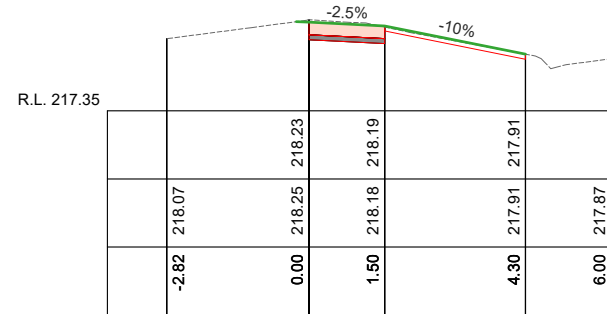
Ch 330.00



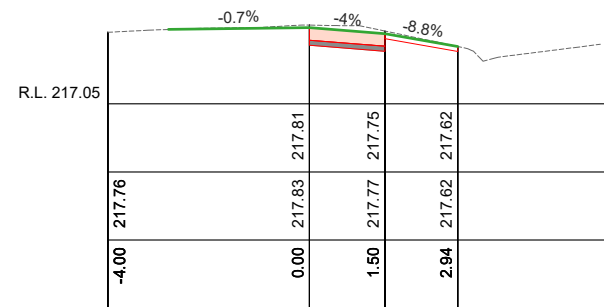
Ch 350.00



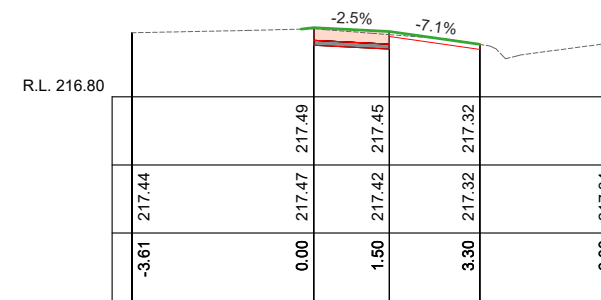
Ch 365.00



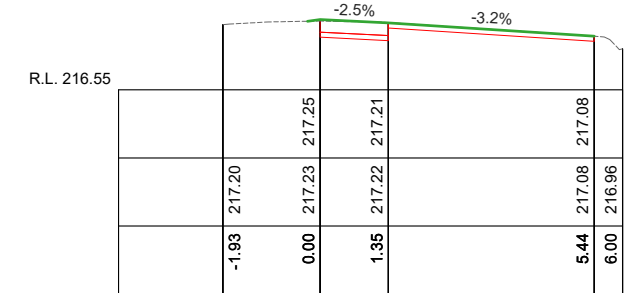
Ch 310.00



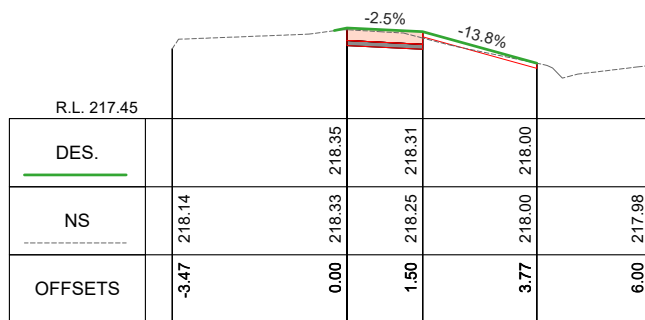
Ch 328.00



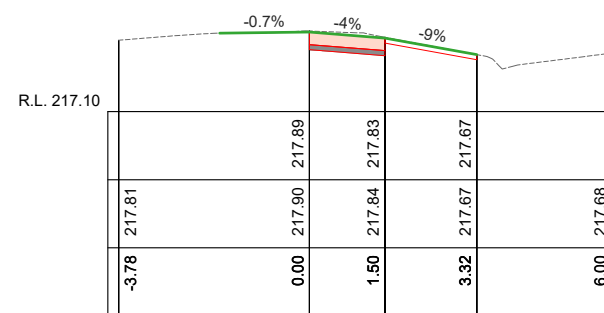
Ch 345.00



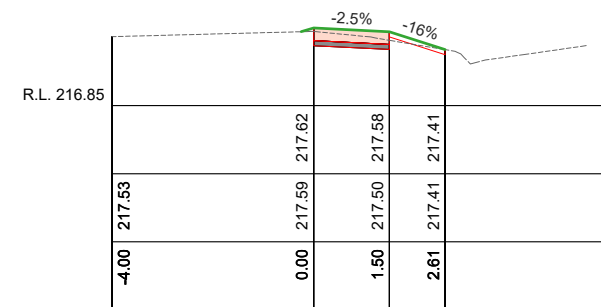
Ch 360.00



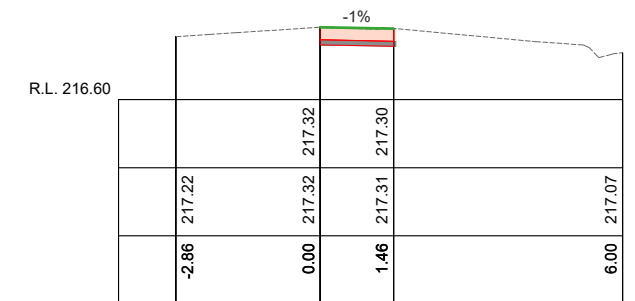
Ch 305.00



Ch 325.00



Ch 340.00



Ch 355.00

BFP CROSS SECTIONS  
SCALES: H 1:150 V 1:75 (A3)



PROJECT DESIGN STATUS		
Surveyor	H. WHYTOCK	APR. 2023
Designer	L. OLIVER	DEC. 2023
Draft Checked	A. SMITH	X/X/23
Tender Approved	N. SARTORI	X/X/23

**PRELIMINARY DESIGN DRAFT 1.2**

PROJECT TITLE	
Location:	GUYS HILL ROAD
Suburb:	STRATHFIELDSAYE
Works:	FOOTPATH RENEWAL
Reference:	GB5113

SHEET DETAILS			
CROSS SECTIONS		Sheet: 12 OF 13	A3
Plot Date: 08/02/2024 By: Leigh Oliver			
AMENDMENTS			
Revision	Description	Approved by	Date
-	-	-	-
-	-	-	-
-	-	-	-



SETOUT ON CONSTRUCTION PLANS



PROJECT DESIGN STATUS		
Surveyor	H. WHYTOCK	APR. 2023
Designer	L. OLIVER	DEC. 2023
Draft Checked	A. SMITH	X/X/23
Tender Approved	N. SARTORI	X/X/23

**PRELIMINARY DESIGN  
DRAFT 1.2**

PROJECT TITLE	
Location:	GUYS HILL ROAD
Suburb:	STRATHFIELDSAYE
Works:	FOOTPATH RENEWAL
Reference:	GB5113

SHEET DETAILS			
SETOUT		Sheet:	13 OF 13
		Scale:	- A3
Plot Date:08/02/2024 By:Leigh Oliver			
AMENDMENTS			
Revision	Description	Approved by	Date
-	-	-	-
-	-	-	-
-	-	-	-